
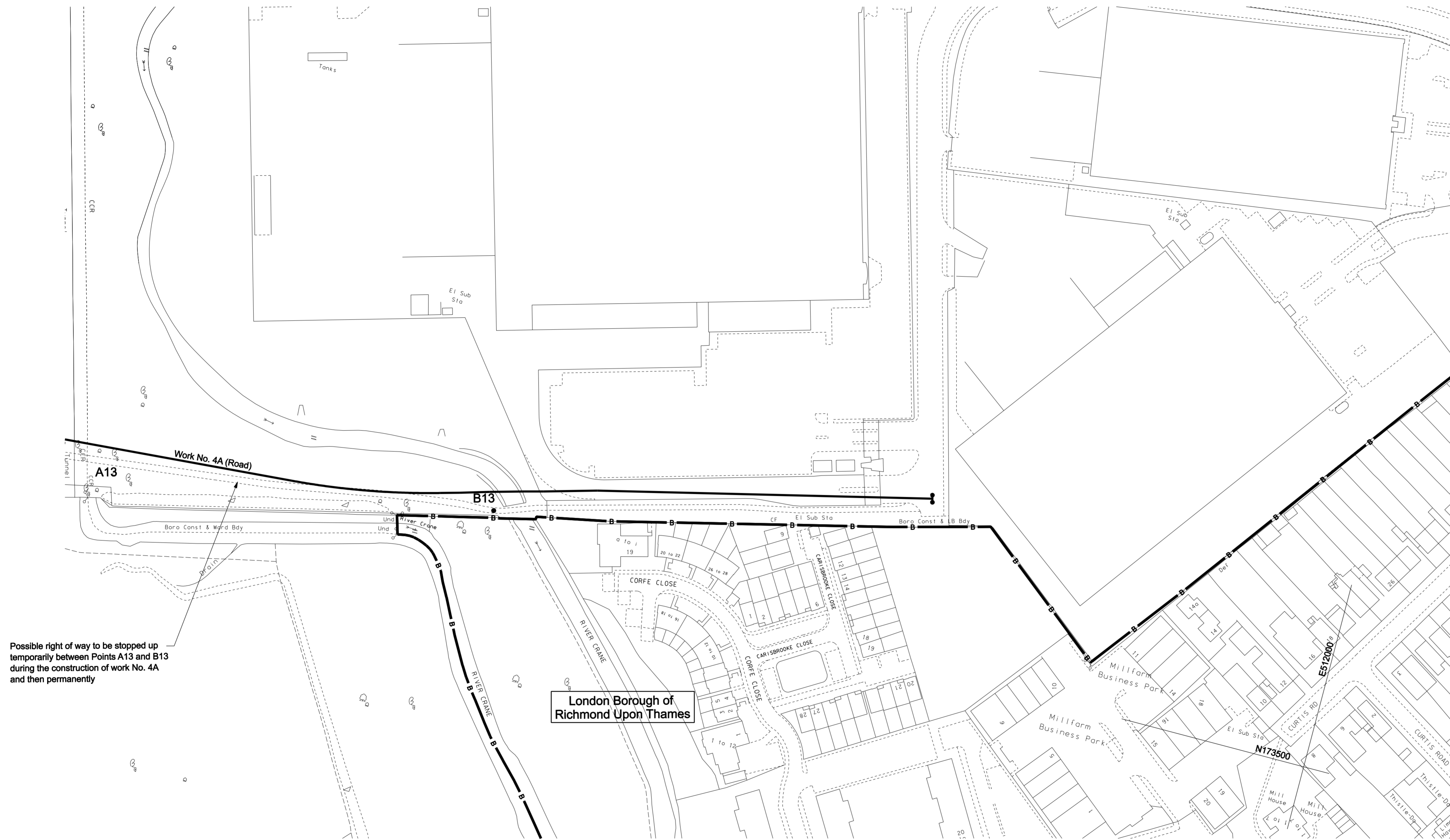


London Borough of Hounslow








FOOTPATHS SHEET No. 9 HEATHROW AIRTRACK ORDER

PLANS DESCRIBED IN RULE 10 (5) OF THE
TRANSPORT AND WORKS (APPLICATIONS
AND OBJECTIONS PROCEDURE)
(ENGLAND AND WALES) RULES 2006



KEY :

		Course of Proposed Footpath/Access Track
		Borough/District Boundary
		Centre Line of Surface Works

Based upon or including the 2005 Ordnance Survey 1:1000 map with the permission of the Controller of Her Majesty's Stationary Office, © Crown Copyright and database right. Licence Number AL100020071. Unauthorised reproduction infringes Crown Copyright and may lead to prosecution or civil proceedings.

