


County of Surrey
District of Spelthorne

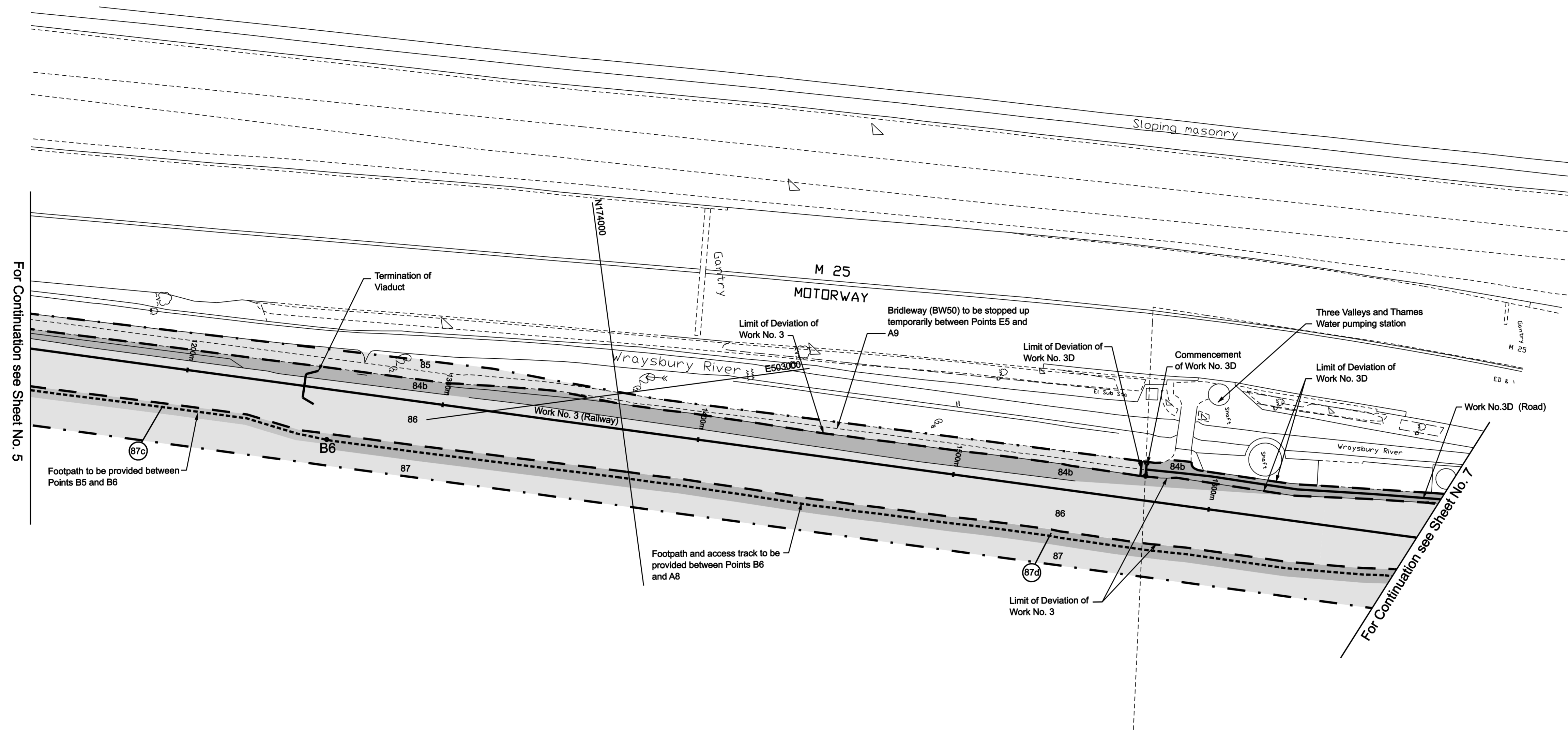


SHEET No. 6
HEATHROW AIRTRACK ORDER

Work No. 3 (Railway)
Work No. 3D (Road)

For section of Work No. 3 see Sheet Nos. 15,
16, 17
For section of Work No. 3D see Sheet No. 20

ACQUISITION OF LAND INSIDE LIMITS OF DEVIATION FOR THE AUTHORISED WORKS	
No. on plan	
District of Spelthorne	
84b, 86	
ACQUISITION OF LAND OUTSIDE LIMITS OF DEVIATION	
No. on plan	Purpose for which land may be taken
87c	Working site, diversion of utility apparatus and provision of footpath on that land
87d	Working site, diversion of utility apparatus and provision of footpath and access track on that land
TEMPORARY POSSESSION OF LAND	
No. on plan	Purpose for which land may be taken
District of Spelthorne	
85 87	Diversion of utility apparatus Working site
PERMANENT ACQUISITION LIMITED TO ACQUISITION OF RIGHTS OR IMPOSITION OF COVENANTS	
No. on plan	
District of Spelthorne	
85	



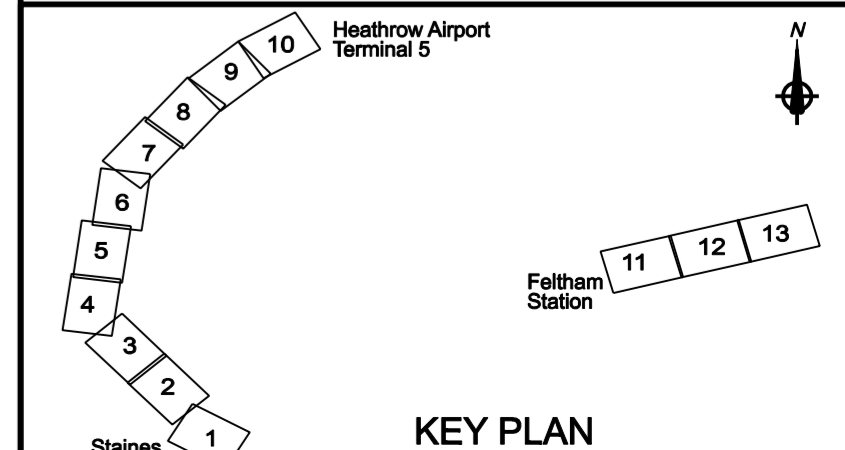
For Continuation see Sheet No. 5

For Continuation see Sheet No. 7

KEY :

	Centre Line of Surface Works
	Centre Line of Tunnel or Other Subsurface Works
	Limit of Deviation
	Limit of Land to be Acquired or Used
	Protective Works Limit
	Course of Proposed Footpath/Cycletrack/ Access Track
	Borough/District Boundary
	New/improved access

Note :
The area enclosed by any limit of deviation, or by any limit of land to be acquired or used or by any protective works limit is the area extending to the centre of the line marking those limits.



Based upon or including the 2005 Ordnance Survey 1:1000 map with the permission of the Controller of Her Majesty's Stationery Office, © Crown Copyright and database right. Licence Number AL100020071. Unauthorised reproduction infringes Crown Copyright and may lead to prosecution or civil proceedings.

